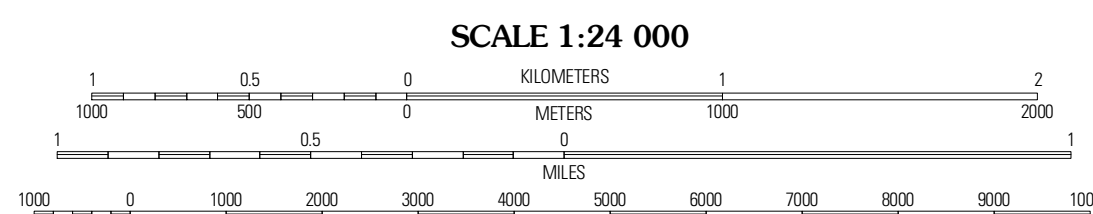
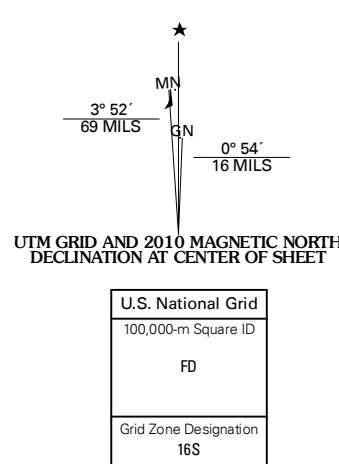


Produced by the United States Geological Survey  
North American Datum of 1983 (NAD83)  
World Geodetic System of 1984 (WGS84). Projection and  
1000-meter grid: Universal Transverse Mercator, Zone 16S  
10 000-foot ticks: Georgia Coordinate System of 1983  
(west zone) and Tennessee Coordinate System of 1983

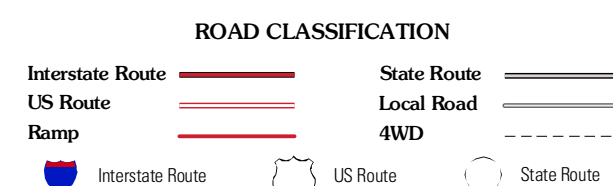
Imagery: N.A.P., August 2007 - June 2008  
Roads: US Census Bureau TIGER data with limited USGS updates, 2004 - 2008  
Names: GNIS, 2008  
Hydrography: National Hydrography Dataset, 2007  
Contours: National Elevation Dataset, 2001



CONTOUR INTERVAL 20 FEET  
This map was produced to conform with version 0.5.10 of the  
draft USGS Standards for 7.5-Minute Quadrangle Maps.  
A metadata file associated with this product is also draft version 0.5.10



QUADRANGLE LOCATION		
Sequatchie	Wauhatchie	Chattanooga
New Home	<b>Hooker</b>	Fort Oglethorpe
Trenton	Durham	Kensington



**HOOKER, GA-TN**  
2010

ADJOINING 7.5 QUADRANGLES